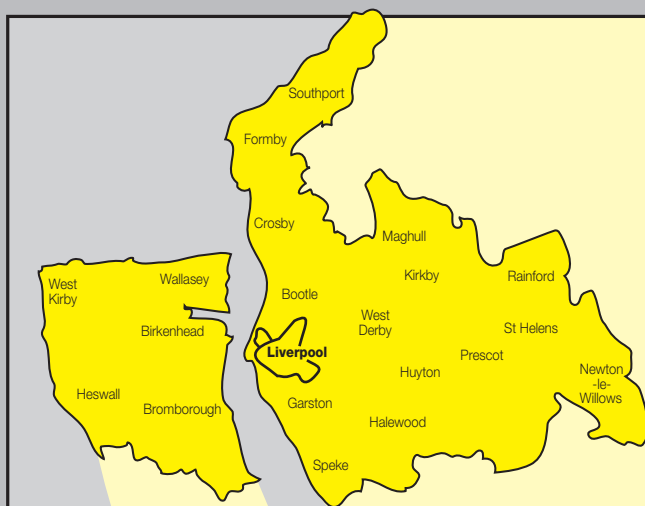


**CityLink**  
**C4 C5**  
**C7**

# Bus times



## Liverpool city centre circulars Dingle Mount - Liverpool city centre circulars



### serving:

- Liverpool city centre
- Mersey Ferries
- Liverpool Cruise Terminal
- Albert Dock
- Queen Square Bus Station
- Liverpool ONE Bus Station
- Lime Street station
- Dingle

### Timetable valid from 7 July 2013

#### Changes contained in this edition:

The CityLink network of services is changed.  
See page 3 for full details of the changes.

Routes CityLink, C4, C5  
and C7 are **funded by**  
**Merseytravel**  
but operated by:

**CUMFYBUS**

Travel  
Information



traveline  
public transport info

0871 200 22 33

Calls costs 10p per minute from  
land lines, mobiles may vary

**www.merseytravel.gov.uk**



DEL 280513



## Welcome to your new bus timetable

We (Merseytravel) have produced this new bus timetable as your bus service has recently changed. We **do not** run bus services - they are run by private bus companies. However, we pay towards essential bus services which the bus companies do not run. In timetables, these services are called **Merseytravel Bus Services** and are shown by the symbol



## The 24-hour clock

In this timetable booklet, we show bus times in the 24-hour clock. For example, 9.42am is shown as '0942' and 3.28pm is shown as '1528'.



## Customer service and lost property

If you have left something on a bus, you should contact the bus company which runs the service. The following bus companies run services in this timetable:

**Cumfybus**

**Phone: 01704 227 321**

If you have any comments or suggestions about these bus services or have left something in a bus station we run, please contact us at:

**Merseytravel, PO Box 1976, Liverpool L69 3HN**

**Phone: 0151 227 5181**



## Public holidays

Bus services may change during public holidays. Please check with **Traveline** on **0871 200 22 33** for details of the bus services running on these days.



## Where to get more information and help

### Travel centres

We have seven travel centres throughout Merseyside. You can visit one to get information about all public transport services. To find out opening times, phone us on **0151 330 1066** or log on to **[www.merseytravel.gov.uk](http://www.merseytravel.gov.uk)**



### Free weekly newspapers

Every week, you can find a 'Merseytravel news update' advert in your local free newspaper. This tells you about any changes to your bus services.



### Our website

Our website ([www.merseytravel.gov.uk](http://www.merseytravel.gov.uk)) contains lots of information about public transport in Merseyside. You can visit our website at **[www.merseytravel.gov.uk](http://www.merseytravel.gov.uk)**

**If you'd like a large print version of this timetable, please call us on 0151 330 1066.**

We have done our best to make sure that all the information in this booklet is correct, but we and the bus companies whose services we show in this booklet, are not liable for any mistakes.



# Here's how your CityLink network is changing...

In 2012, through our Customer Forums, we proposed a number of changes to your network of CityLink services running around Liverpool city centre. We listened to your feedback and took your valuable comments onboard. From 7 July 2013, we're making the following changes to your services:

The current network of five routes (C1, C2, C3, C4 and C5) will be changed into four - CityLink, C4, C5 and C7.

**Route C1:** this service will be withdrawn - parts of the route will be incorporated into new Route C7.

**Route C2:** this service will be withdrawn - parts of the route will be incorporated into new Route C7.

**Route C3:** this service will now be called **CityLink** (the bus won't show a number in its destination display), and it will be rerouted to run as an anti-clockwise circular around the city centre. Connecting Pier Head with Liverpool ONE Bus Station, Albert Dock, the two cathedrals, Lime Street and Queen Square Bus Station, CityLink will run every 12 minutes during the daytime.

**Route C4:** the times will be changed. Buses are rerouted in the Dingle area to run to a more easy-to-understand route. They'll also be rerouted to serve the front entrance of the Royal Liverpool Hospital on Prescot Street.

**Route C5:** the times will be changed. Buses are rerouted in the Dingle area to run to a more easy-to-understand route. They'll also be rerouted to serve the front entrance of the Royal Liverpool Hospital on Prescot Street.

**Route C7:** this new service will run between Pier Head, Princes Parade, Vauxhall, Hatton Garden, Queen Square Bus Station and Lime Street station. It incorporates sections of withdrawn Routes C1, C2 and C3 and maintains links from Princes Dock to Queen Square Bus Station and Lime Street and the Eldonian Village, Fontenoy Street and Midgehall Street to the city centre. Route C7 will run every 30 minutes during the daytime.

The new timetables and maps for your four new services are shown in this timetable. If you need some help planning your journey, you can call our Traveline team on 0871 200 22 33. They're there to help you seven days a week, from 0700 - 2000 on Mondays to Fridays and from 0800 - 2000 on Saturdays, Sundays and bank holidays.





## Daily

 **NSU**
 **NSU**







 <b>Pier Head</b> (for Mersey Ferries)	0843	-	0907	0919	0931	0943	0955		1955
 <b>Liverpool ONE Bus Station</b> Stand 1	0845	-	0909	0921	0933	0945	0957	<b>then</b>	1957
<b>Albert Dock</b> Gower Street	0848	-	0912	0924	0936	0948	1000	<b>every</b>	2000
<b>The Anglican Cathedral</b> Upper Duke Street	0900	0912	0924	0936	0948	1000	1012	<b>12</b>	2012
<b>Lime Street station</b> Skelhorne Street	0907	0919	0931	0943	0955	1007	1019	<b>mins</b>	2019
 <b>Queen Square Bus Station</b> Stand 9	0911	0923	0935	0947	0959	1011	1023	<b>until</b>	2023
 <b>Pier Head</b> (for Mersey Ferries)	0917	0929	0941	0953	1005	1017	1029		2029

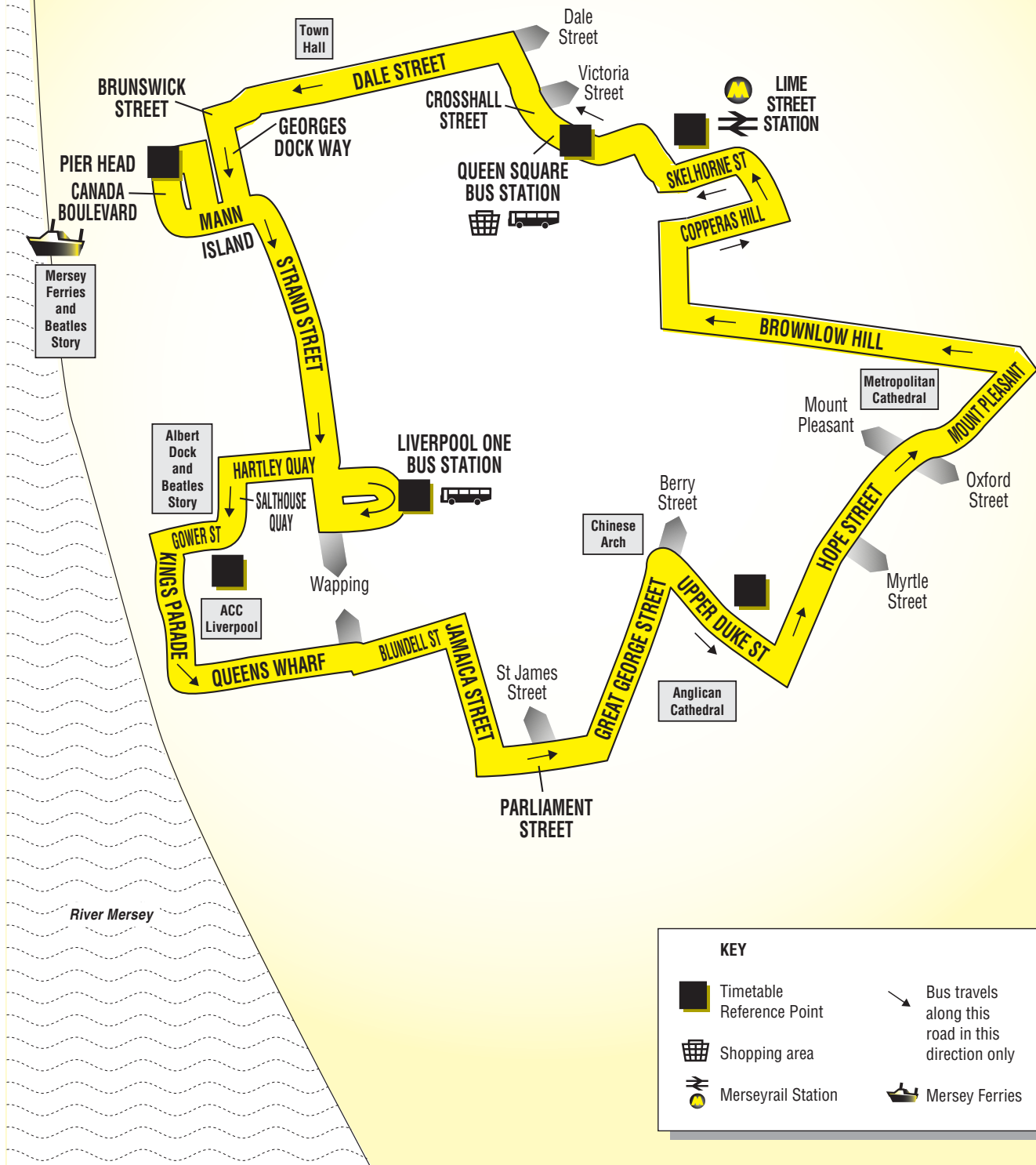
## Codes used on this page:

 - Merseytravel Bus Service operated by Cumfybus














**NSU** - means this bus does not run on Sundays or on bank holidays

# CityLink City centre circular

This is a circular service that does not start or finish at any specific bus stop.  
This means you can get on or get off the bus at any road shown on the map, without changing buses.



**Daily**

	 <b>NSU</b>	 <b>NSU</b>	 <b>SUO</b>	 <b>MFO</b>		 <b>MFO</b>		 <b>MFO</b>		 <b>MFO</b>			
<b>Dingle Mount</b> Beloe Street	-	0643	-	-	0713	-	0743	-	0813	-	0843	0913	0943
<b>Brunswick Merseyrail station</b>	-	0651	-	0706	0721	0736	0751	0806	0821	0836	0851	0921	0951
<b>Kings Parade</b> HM Revenue and Customs	-	0701	-	0716	0731	0746	0801	0816	0831	0846	0901	0931	1001
<b>Liverpool ONE Bus Station</b> Stand 5 arrive	-	0706	-	0722	0736	0752	0806	0822	0836	0852	0906	0936	1006
<b>Liverpool ONE Bus Station</b> Stand 5 depart	0637	0707	-	0722	0737	0752	0807	0822	0837	0852	0907	0937	1007
<b>Queen Square Bus Station</b> Stand 2	0647	0717	0717	0732	0747	0802	0817	0832	0847	0902	0917	0947	1017
<b>Royal Liverpool Hospital</b> Prescot Street	0654	0724	0724	-	0854	-	0824	-	0854	-	0924	0954	1024
<b>Liverpool Women's Hospital</b> Grove Street	0710	0731	0731	-	0801	-	0831	-	0901	-	0931	1001	1031
<b>Toxteth</b> Windsor Street, North Hill Street	0707	0737	0737	-	0807	-	0837	-	0907	-	0937	1007	1037
<b>Dingle Mount</b> Beloe Street	0713	0743	0743	-	0813	-	0843	-	0913	-	0943	1013	1043


<b>Dingle Mount</b> Beloe Street	<b>then at these mins past each hour</b>	<b>13</b>	<b>43</b>	<b>until</b>	1813	1843	1913	1943
<b>Brunswick Merseyrail station</b>		<b>21</b>	<b>51</b>		1821	1851	1921	1951
<b>Kings Parade</b> HM Revenue and Customs		<b>31</b>	<b>01</b>		1831	1901	1931	2001
<b>Liverpool ONE Bus Station</b> Stand 5 arrive		<b>36</b>	<b>06</b>		1836	1906	1936	2006
<b>Liverpool ONE Bus Station</b> Stand 5 depart		<b>37</b>	<b>07</b>		1837	1907	1937	2007
<b>Queen Square Bus Station</b> Stand 2		<b>47</b>	<b>17</b>		1847	1917	1947	2017
<b>Royal Liverpool Hospital</b> Prescot Street		<b>54</b>	<b>24</b>		1854	1924	1954	2024
<b>Liverpool Women's Hospital</b> Grove Street		<b>01</b>	<b>31</b>		1901	1931	2001	2031
<b>Toxteth</b> Windsor Street, North Hill Street		<b>07</b>	<b>37</b>		1907	1937	2007	2037
<b>Dingle Mount</b> Beloe Street		<b>13</b>	<b>43</b>		1913	1943	2013	2043

Saturday, Sunday and bank holiday buses do not serve Brunswick Business Park

**Codes used on this page:**

 - Merseytravel Bus Service operated by Cumfybus

**NSU** - means this bus does not run on Sundays or bank holidays

 - means this bus does not serve Brunswick Business Park (see note above about other buses)

**SUO** - means this bus runs on Sundays and bank holidays only






**MFO** - means this bus runs on Mondays to Fridays only

## Dingle Mount - city centre circular



**This is a circular service that does not start or finish at any specific bus stop.**  
**This means you can get on or get off the bus at any road shown on the map, without changing buses.**

## KEY

-  Timetable Reference Point
  -  Shopping area
  -  Merseyrail Station
  -  Bus travels along this road in this direction only
  -  Mersey Ferries

**Daily**

 **NSU**

 **MFO**

 **MFO**

 **MFO**






<b>Dingle Mount</b> Beloe Street	-	-	-	0656	-	0726	-	0756	0826	0856	<b>then at these mins past each hour</b>	<b>26</b>	<b>56</b>
<b>Toxteth</b> Windsor Street, North Hill Street	-	-	-	0701	-	0731	-	0801	0831	0901		<b>31</b>	<b>01</b>
<b>Liverpool Women's Hospital</b> Grove Street	-	-	-	0706	-	0736	-	0806	0836	0906		<b>36</b>	<b>06</b>
<b>Royal Liverpool Hospital</b> Prescot Street	-	-	-	0716	-	0746	-	0816	0846	0916		<b>46</b>	<b>16</b>
<b>Queen Square Bus Station</b> Stand 9	0623	0653	0703	0723	0733	0753	0803	0823	0853	0923		<b>53</b>	<b>23</b>
<b>Liverpool ONE Bus Station</b> Stand 8 arrive	0633	0703	0713	0733	0743	0803	0813	0833	0903	0933		<b>03</b>	<b>33</b>
<b>Liverpool ONE Bus Station</b> Stand 8 depart	0633	0703	0713	0733	0743	0803	0813	0833	0903	0933		<b>03</b>	<b>33</b>
<b>Kings Parade</b> HM Revenue and Customs	0637	0707	0717	0737	0747	0807	0817	0837	0907	0937		<b>07</b>	<b>37</b>
<b>Brunswick Merseyrail station</b>	0647	0717	0727	0747	0757	0817	0827	0847	0917	0947		<b>17</b>	<b>47</b>
<b>Dingle Mount</b> Beloe Street	0656	0726	-	0756	-	0826	-	0856	0926	0956		<b>26</b>	<b>56</b>






<b>Dingle Mount</b> Beloe Street	<b>until</b>	1756	1826	1856	1926
<b>Toxteth</b> Windsor Street, North Hill Street		1801	1831	1901	1931
<b>Liverpool Women's Hospital</b> Grove Street		1806	1836	1906	1936
<b>Royal Liverpool Hospital</b> Prescot Street		1816	1846	1916	1946
<b>Queen Square Bus Station</b> Stand 9		1823	1853	1923	1953
<b>Liverpool ONE Bus Station</b> Stand 8 arrive		1833	1903	1933	2003
<b>Liverpool ONE Bus Station</b> Stand 8 depart		1833	1903	1933	2003
<b>Kings Parade</b> HM Revenue and Customs		1837	1907	1937	2007
<b>Brunswick Merseyrail station</b>		1847	1917	1947	2017
<b>Dingle Mount</b> Beloe Street		1856	1926	1956	2026

Saturday, Sunday and bank holiday buses do not serve Brunswick Business Park

**Codes used on this page:**

 - Merseytravel Bus Service operated by Cumfybus

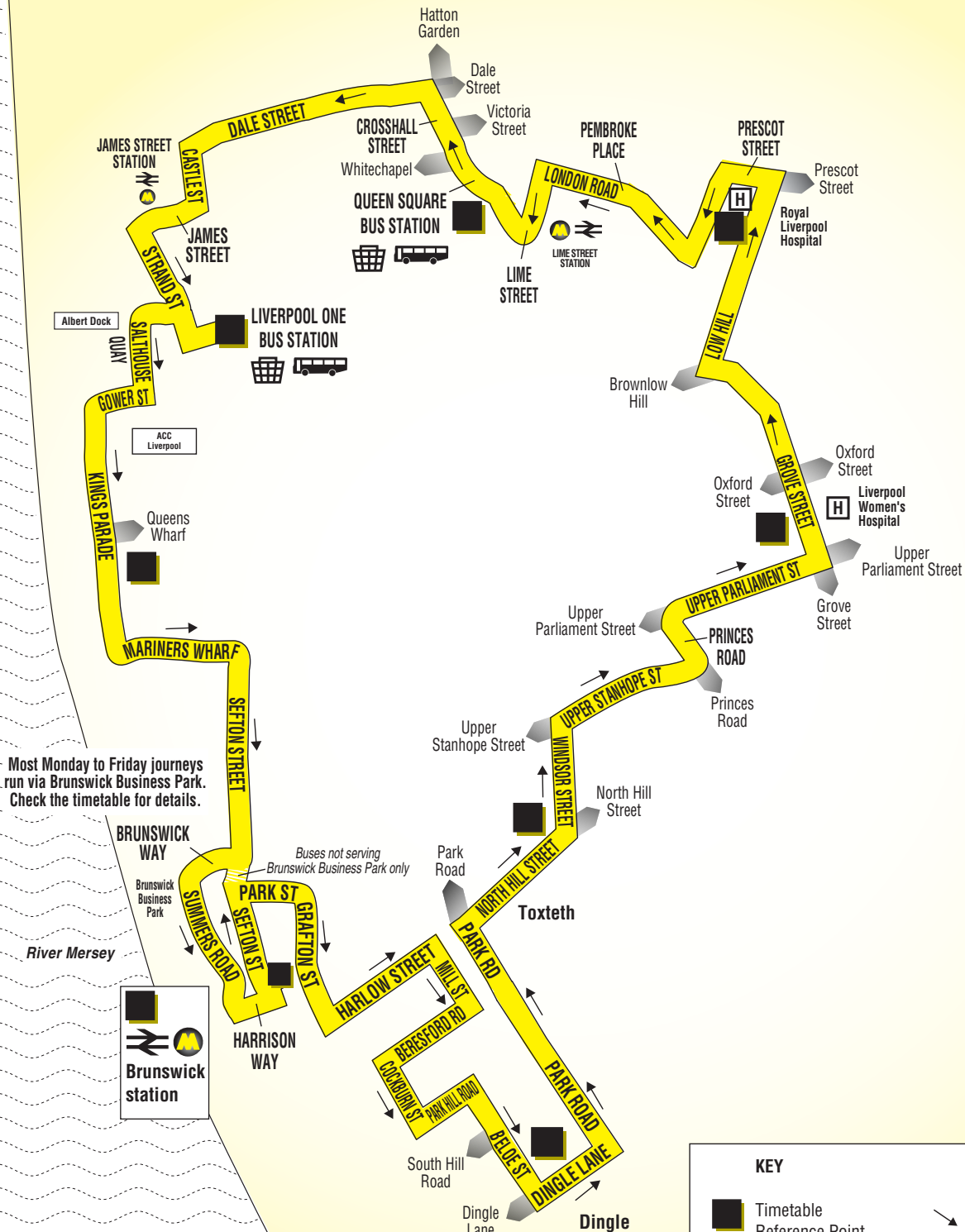
**NSU** - means this bus does not run on Sundays or bank holidays

 - means this bus does not serve Brunswick Business Park (see note above about other buses)

**SUO** - means this bus runs on Sundays and bank holidays only

**MFO** - means this bus runs on Mondays to Fridays only

# Route C5: Dingle Mount - city centre circular



This is a circular service that does not start or finish at any specific bus stop.  
This means you can get on or get off the bus at any road shown on the map, without changing buses.

## KEY

Timetable Reference Point

Shopping area

Merseyrail Station

Bus travels along this road in this direction only

Mersey Ferries


# CityLink C7

## Pier Head - Lime Street station via Princes Parade, Vauxhall, Queen Square

Merseytravel  
bus service

### Daily

 **NSU**  
  **NSU**  
  **NSU**  
   
   
   
   
   
 

<b>Pier Head</b> (for Mersey Ferries) 	-	0747	0817	0847	<b>then at these mins past</b>	<b>17</b>	<b>47</b>	<b>until</b>	1847	1917	1947
<b>Princes Parade</b> Liverpool Cruise Terminal	0721	0751	0821	0851		<b>21</b>	<b>51</b>		1851	1921	1951
<b>Marybone</b> Midghall Street	0730	0800	0830	0900		<b>30</b>	<b>00</b>		1900	1930	2000
Hatton Garden	0733	0803	0833	0903		<b>33</b>	<b>03</b>		1903	1933	2003
<b>Queen Square Bus Station</b> Stand 2	0737	0807	0837	0907		<b>37</b>	<b>07</b>		1907	1937	2007
<b>Lime Street station</b> Skelthorne Street	0745	0815	0845	0915		<b>45</b>	<b>15</b>		1915	1945	2015


# CityLink C7

## Lime Street station - Pier Head via Queen Square, Vauxhall, Princes Parade

Merseytravel  
bus service

### Daily

 **NSU**  
  **NSU**  
  **NSU**  
   
   
   
   
   
 

<b>Lime Street station</b> Skelthorne Street	0745	0815	0845	0915	0945	<b>then at these mins past</b>	<b>15</b>	<b>45</b>	<b>until</b>	1945	2015
<b>Queen Square Bus Station</b> Stand 9	0749	0819	0849	0919	0949		<b>19</b>	<b>49</b>		1949	2019
Hatton Garden	0752	0822	0852	0922	0952		<b>22</b>	<b>52</b>		1952	2022
<b>Marybone</b> Midghall Street	0755	0825	0855	0925	0955		<b>25</b>	<b>55</b>		1955	2025
<b>Princes Parade</b> Liverpool Cruise Terminal	0804	0834	0904	0934	1004		<b>34</b>	<b>04</b>		2004	2034
<b>Pier Head</b> (for Mersey Ferries) 	0809	0839	0909	0939	1009		<b>39</b>	<b>09</b>		2009	2039

### Codes used on this page:

 - Merseytravel Bus Service operated by Cumfybus

**NSU** - means this bus does not run on Sundays or on bank holidays

## Route C7: Pier Head - Lime Street station



## Route descriptions

**Route CityLink: from** PIER HEAD via Canada Boulevard, Brunswick Street, Georges Dockway, Mann Island, Strand Street, Liverpool ONE Bus Station, Hartley Quay, Salthouse Quay, Gower Street, Kings Parade, Queens Wharf, Blundell Street, Jamaica Street, Parliament Street, Great George Street, Upper Duke Street, Hope Street, Mount Pleasant, Brownlow Hill, Renshaw Street, Copperas Hill, Skelhorne Street, Lime Street, St Georges Place, Queen Square Bus Station, Crosshall Street, Dale Street, Water Street, Georges Dock Gates, The Goree, Brunswick Street, Georges Dockway, Mann Island to PIER HEAD.

**The CityLink route is a circular service that doesn't start or finish at a specific stop. This means you can get on the bus at any bus stop on the route and travel to any other bus stop on the route without changing buses.**

**Route C4: from** DINGLE MOUNT via Dingle Mount, Beloe Street, Park Hill Road, Cockburn Street, Beresford Road, Mill Street, Harlow Street, Grafton Street, Park Street, Sefton Street, Brunswick Merseyrail station, Sefton Street, Harrison Way, Summers Road, Brunswick Way, Sefton Street, Mariners Wharf, Kings Parade, Gower Street, Wapping, Liverpool ONE Bus Station, Strand Street, James Street, Castle Street, Cook Street, Victoria Street, Sir Thomas Street, Whitechapel, Queen Square Bus Station, St George's Place, Lime Street, London Road, Pembroke Place, Anson Street, London Road, Prescott Street, Low Hill, Grove Street, Upper Parliament Street, Princes Road, Upper Stanhope Street, Windsor Street, North Hill Street, Park Road, Dingle Lane, Beloe Street to DINGLE MOUNT.

Buses that don't serve Brunswick Business Park run from Brunswick Merseyrail station onto Sefton Street then Mariners Wharf.

**Route C4 is a circular service that doesn't start or finish at a specific stop. This means you can get on the bus at any bus stop on the route and travel to any other bus stop on the route without changing buses.**

**Route C5: from** DINGLE MOUNT via Dingle Mount, Dingle Lane, Park Road, North Hill Street, Windsor Street, Upper Stanhope Street, Princes Road, Upper Parliament Street, Grove Street, Low Hill, Prescott Street, Daulby Street, Pembroke Place, London Road, Lime Street, St George's Place, Queen Square Bus Station, Crosshall Street, Dale Street, Castle Street, James Street, Strand Street, LIVERPOOL ONE BUS STATION, Strand Street, Hartley Quay, Salthouse Quay, Gower Street, Kings Parade, Mariners Wharf, Sefton Street, Brunswick Way, Summers Road, Harrison Way, Sefton Street, Brunswick Merseyrail station, Sefton Street, Park Street, Grafton Street, Harlow Street, Mill Street, Beresford Street, Cockburn Street, Beloe Street to DINGLE MOUNT.

Buses that don't serve Brunswick Business Park run from Mariners Wharf onto Sefton Street then into Brunswick Merseyrail station.

**Route C5 is a circular service that doesn't start or finish at a specific stop. This means you can get on the bus at any bus stop on the route and travel to any other bus stop on the route without changing buses.**

**Route C7: between Pier Head and Lime Street from** PIER HEAD via Canada Boulevard, Water Street, Goree, Georges Dock Gates, St Nicholas Place, Princes Parade, Waterloo Road, Paisley Street, Great Howard Street, Leeds Street, Pall Mall, Chisenhale Street, Vauxhall Road, Mighall Street, Addison Street, Fontenoy Street, Dale Street, Hatton Garden, Great Crosshall Street, Byrom Street, Old Haymarket, Whitechapel, Queen Square Bus Station, St Georges Place, Lime Street, Sopperas Hill, Skelhorne Street to LIVERPOOL LIME STREET STATION (SKELHORNE STREET).

**Route C7: between Lime Street and Pier Head from** LIVERPOOL LIME STREET STATION (SKELHORNE STREET) via Skelhorne Street, Lime Street, St Georges Place, Queen Square Bus Station, Crosshall Street, Victoria Street, Old Haymarket, Dale Street, Hatton Garden, Great Crosshall Street, Fontenoy Street, Addison Street, Midghall Street, Vauxhall Road, Chisenhale Street, Pall Mall, Leeds Street, Great Howard Street, Paisley Street, Waterloo Road, Princes Parade, St Nicholas Place, Georges Dock Gates, The Strand, Brunswick Street, Georges Dockway, Mann Island, Canada Boulevard to PIER HEAD.